




















**Legend**

-  Town Boundary
- Roads Classification**
-  Interstate Facilities
-  State Highways
-  Local Roads
-  Class VI Roads
- Community Facilities Key**
-  1 Town Forest Picnic Area
-  2 Hillsborough County Fairgrounds
-  3 New Boston Central School
-  4 New Boston Fire Station
-  5 New Boston Town Offices
-  6 New Boston Town Green
-  7 New Boston Historical Society
-  8 Whipple Free Library
-  9 U.S. Post Office
-  10 New Boston Cemetery
-  11 New Boston Highway Department
-  12 New Boston Police Department
-  13 New Boston Town Ball Field
-  14 New Boston Transfer Station

This map was produced by the Southern New Hampshire Planning Commission for the Town of New Boston, New Hampshire January 8, 2004, Revised July 24, 2006 and October 16, 2017.

Data Sources:  
GRANIT Digital Data (1:24,000), NH Department of Transportation, Town of New Boston Composite Tax Map Zoning Coverage digitized by SNHPC with the assistance of the NH Department of Environmental Services.

The Town of New Boston and the SNHPC make no representations or guarantees to the accuracy of the features and designations of this map. This map is designed for planning purposes only and is not to be used for legal boundary determinations or for regulatory purposes.

This map does not, and is not intended to indicate the official status (acceptance by the Town) of streets and roads.

